

**Section 2 - Spatial Portrait**

 City of York Council Boundary

**Section 5 - Spatial Strategy**

 Safeguarded Land (SS6)


 Settlement Boundary

**Section 7 - York Central**

 York Central (YC1)


**Section 8 - Economy**

 Strategic Employment (EMP1 & SS3)

 General Employment (EMP1 & EMP2)

 Strategic Retail (EMP2, R3 & SS3)

 Proposed Strategic Leisure (EMP2 & SS3)

 Committed Strategic Leisure

**Section 9 - Retail**

 City/District/Local/Village Centre ( R1)

 Local Neighbourhood Parade/Radial Parade (R2)

 Out of Centre Retail Destination (R4)


 Potential New Retail Hub


**Section 10 - Housing Growth and Distribution**

 Strategic Housing (H1, H2, H3 & SS3)

 General Housing Sites - H3

**Section 11 - Aiding Choice in the Housing Market**

 Areas of Search for Gypsy and Travellers ( ACHM4)


 Area of Search for Travelling Showpeople ( ACHM4)

**Section 13 - Community Facilities**

 Existing Health Care Facilities (CF4 & EMP3)

 Emergency Services (CF4)

**Section 14 - Education Skills and Training**


 Educational Establishments ( EST1)

 Further and Higher Education (EST 2)

**Section 15 - Universities**

 University Campuses (EST2, U1/U2/U3/U4/U5)


**Section 17 - Green Infrastructure**

 Nationally Significant Nature Conservatiosn Sites (SSSIs, RAMSAR, SPA,SAC) (G11, G12 & G17)

 Sites of Importance to Nature Conservation (G11 & G17)


 Existing Openspace (G11, G14 & G17)


 Common Land and Village Greens (G11)


 Sites of Local Interest for Nature Conservation (G12)

 New Openspace (G15)


**Section 18 - Greenbelt**


 Greenbelt (GB1,GB3, GB4 SS5)

 Settlements Washed Over by the Greenbelt (GB2)


 Major Developed Sites in the Greenbelt (GB5)

**Section 20 - Climate Change**


 Potential Areas of Search For Renewable Electricity Generation (CC1)

 Potential Areas of Search For Renewable Electricity Generation (CC1)

**Section 22 - Waste and Minerals**


 Household Waste and Recycling Sites (WM1)


**Section 23 - Transport**

 Existing Park Ride Sites which may be expanded (T)

 ProposedNew / Relocated Park and Ride (T2)

 Park and Ride Opportunity Area (T2)


 New Railway Stations/Halts (T2)


 Highway Improvement Schemes (T2,T4 & T12)

 Potential Tram/Train Route (T2)


 York Railway Station (T3)

 Roundabout Junction Improvements (T4)

 Roundabout Junction Improvements with Grade Separation if Ring Road Duelled (T4)

 Potential Dualling of York Outer Ring Road (T4)

 Existing Strategic Cycle Network (T5)

 Proposed Improvements to the Cycle Network (T5)

 Potential New Bridges (T3 & T5)